

Introduction

This guide details bus services connecting at railway stations along the new Epping to Chatswood rail link.

Extensive bus service connections are available at:

- Epping Transport Interchange
- Macquarie Park Station
- Macquarie University/Centre Station
- North Ryde Station
- Chatswood Transport Interchange

You can catch a bus departing these locations to many northern and western suburbs. If you are at one of the Macquarie Park stations then you can take the train shuttle to Chatswood or Epping Transport Interchanges where frequent CityRail train services operate to most parts of Sydney.

For more detailed information, please see bus departure information table. Please note the Macquarie Park area map for a general guide to all services in the Macquarie Park/North Ryde area.

For further transport information including timetables, fares and helpful advice for trip planning visit www.131500.com.au or call 131500.

Access & facilities

Taxis



Taxi ranks are located at the main entrances of most train stations and centres. Look for the Taxi icon on the maps shown in this guide for the location of stands.

Bus Tickets



Tickets may be purchased on board many bus services, however, Sydney Buses stops in Victoria Avenue and Railway Street at Chatswood and Stand B at Epping Interchange are PrePay only from 7am to 7pm on weekdays. You must have a valid ticket before boarding a bus. Tickets are not available for purchase on board buses departing these stops during this time. Pre-paid tickets are available at most newsagents and convenience stores where PrePay ticket flags are shown.

For Busways, Forest Coach Lines, Hillsbus and TransdevTSL Shorelink Buses services, single tickets can be purchased on board (*TravelTen, Travelpass and other pre-pay tickets not valid on these services*).

Cycling & Walking



Pedestrians and cyclists are encouraged to use the suggested walking paths shown on this map. Bike lockers are available where shown.

Trains



Trains



At Epping Station you can connect to Northern Line services and Newcastle & Central Coast Line services that stop at Epping Station. At Chatswood Station you can connect with North Shore Line services.

The Epping to Chatswood rail link will initially operate as a train shuttle (phase one). It will subsequently be integrated into the overall network in late 2009.

Phase one

The new rail link commenced operations as a shuttle service from 22 February 2009. In its initial phase, the new train link will operate every 15 minutes in both directions between Epping and Chatswood on weekdays and weekends. The service will stop at Macquarie University, Macquarie Park and North Ryde.

The first service from Epping to Chatswood is 6.01am and the last service is 9.31pm. The first service from Chatswood to Epping is 5.50am and the last is 9.20pm.

The journey time between Chatswood and Epping is 17 minutes.

Phase two

In the second half of 2009 the CityRail timetable will change, allowing the Epping to Chatswood rail link to become fully integrated into the Northern Line.

Upcoming trackwork

In order to maintain the safety, reliability and efficiency of the Epping to Chatswood rail link and the CityRail network, there will be some trackwork carried out during weekend periods. Please refer to the trackwork notices in stations for further information once the link is opened.

Bus services at Macquarie Park, Macquarie Uni & North Ryde

Bus departure information

Please use this listing to find your bus number, route destination, bus stand and frequency. Refer to the interchange map to the left to find the bus stand location.



Centre Stand	University Stand	Route Number	Bus Route Destination	Frequency (weekday)	
				AM Peak	PM Peak
3	1	140	Manly via Lane Cove, Crows Nest and Neutral Bay (Limited Stops)	-	(2 trips)
4	5	140	Epping (Limited Stops)	(2 trips)	-
5	4	197	Mona Vale via Gordon, St Ives and Terrey Hills	30-40	30
3	1	288	City - QVB via North Ryde and Freeway	10-20	10-15
4	5	288	Epping via Epping Rd	10-20	10-15
3	-	289	City - QVB via North Ryde and Pacific Hwy (not via University)	(2 trips)	-
4	-	289	Epping via Epping Rd (not via University)	(2 trips)	-
3	1	290	City - QVB via Epping Rd, Pacific Hwy, North Sydney	10-15	20-30
4	5	290	Epping via Epping Rd	10-15	20-30
3	1	292	City - QVB via Fontenoy Rd and Freeway	10-15	20-30
4	5	292	Marsfield	10-15	20-30
3	1	294	City - QVB via Talavera Rd and Freeway	-	5-20
4	5	294	Epping via Epping Rd	10-15	-
2	2	295	Macquarie Park via Talavera Rd	30-35	15-30
4	5	295	North Epping via Epping	30-35	15-30
4	5	296	Epping via Epping Rd	5-20	10-20
2	3	459	Strathfield via Lane Cove Rd, Ryde and Concord Rd	30	30
1	3	506	City - Circular Quay via East Ryde and Drummoyne	30-40	15-30
1	3	507	City - Circular Quay via Ryde, Putney and Drummoyne	(1 trip)	30
1	3	518	City - Circular Quay via Denistone East, Ryde and Drummoyne	15-30	30
1	5	544	Auburn via Eastwood, Ermington and Silverwater	30	30-40
2	2	545	Chatswood via Fontenoy Rd and Delhi Rd	10-15	10

Table continues top right

Centre Stand	University Stand	Route Number	Bus Route Destination	Frequency (weekday)	
				AM Peak	PM Peak
1	5	545	Parramatta via Eastwood and Dundas Valley	10-15	10
2	2	550	Chatswood via Talavera Rd and Delhi Rd	(3 trips)	(5 trips)
1	5	550	Parramatta via Eastwood and Kissing Point Rd	(3 trips)	(5 trips)
4	4	565	Chatswood via West Killara, West Lindfield and UTS Kuring-gai	(1 trip)	35-40
4	4	575	Hornsby via Turramurra	30	30
5	5	611	Blacktown via M2 Motorway and Seven Hills	30	30
Herring Rd	-	619	Castle Hill via M2 Motorway and Baulkham Hills	30	30
Herring Rd	5	621	Castle Hill via Cherrybrook	30	30
5	5	630	Blacktown via Epping, North Rocks and Baulkham Hills	30	30
Herring Rd	5	651	Castle Hill via West Pennant Hills	30	30
5	5	750	Plumpton Marketplace via M2 Motorway and Parklea	-	(3 trips)

North Ryde Bus Departures

Bus stop	Route Number	Bus Route Destination	Frequency (weekday)	
			AM Peak	PM Peak
Delhi Rd	North 545	Chatswood via Fullers Bridge	10-20	10-20
	North 550	Chatswood via Fullers Bridge	Limited	Limited
	South 545	Parramatta via Macquarie University and Dundas Valley	10-20	10
	South 550	Parramatta via Macquarie University and Kissing Point Road	(3 trips)	-

Bus Operator Legend

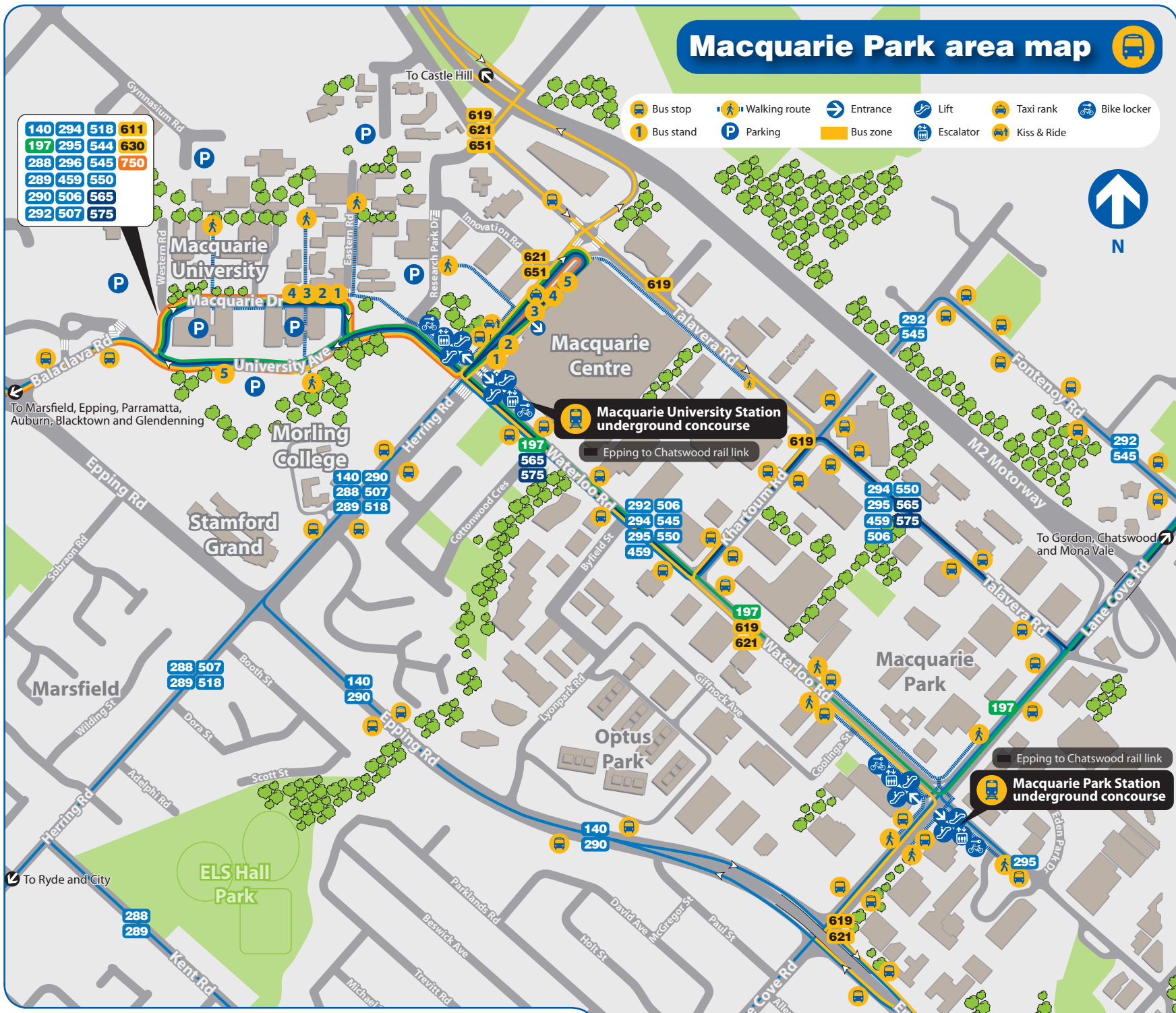
 Busways	 Hillsbus	 TransdevTSL - Shorelink Buses
 Forest Coach Lines	 Sydney Buses	

Macquarie Park area map

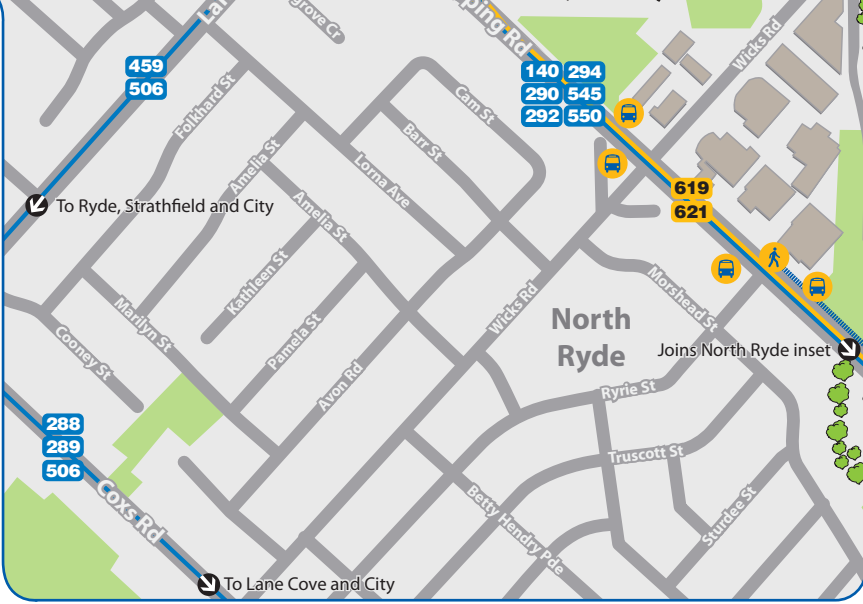
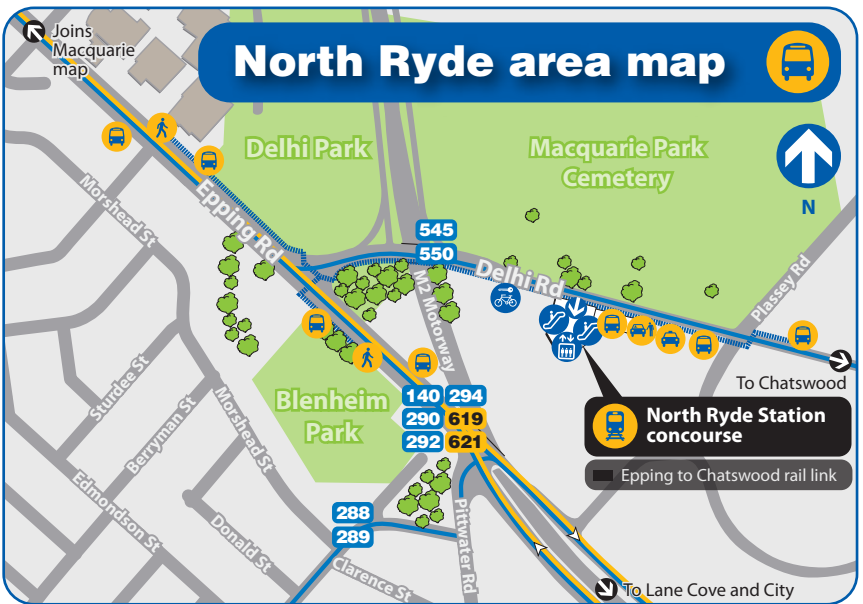


140	294	518	611
197	295	544	630
288	296	545	750
289	459	550	
290	506	565	
292	507	575	

- Bus stop
- Walking route
- Entrance
- Lift
- Taxi rank
- Bike locker
- Bus stand
- Parking
- Bus zone
- Escalator
- Kiss & Ride



North Ryde area map



Macquarie Park bus network map

