

# Access



## Your guide to bus services at Macquarie Centre and University

- Bus network map
- Service information
- Travel options

**Effective November 2008**



# Macquarie

# introduction

Bus services operating through Macquarie Centre and Macquarie University link with suburbs in the local area and also to Sydney CBD, North Sydney, Chatswood, Strathfield, Castle Hill, Mona Vale and Parramatta.

Accessing public transport at Macquarie Centre has been made easy by closely linking the buses with the Centre entrance, making it safer and easier for customers to make their connections.

You can catch one of the many buses departing Macquarie Centre and University to many northern and western suburbs. Services to major centres depart frequently and many operate from early morning until late at night. With the exception of routes 289 and 619, all services operate via both Macquarie Centre and Macquarie University.

This guide gives a general description of bus services operating via the Centre and University as well as general information about the facilities available.

For further transport information including timetables, fares and helpful advice for trip planning, call the Transport Infoline on 131 500 or visit [www.131500.info](http://www.131500.info)

# access & facilities

## Bus Stops



Most bus stops at Macquarie Centre are located directly outside the entrance on Herring Road. Bus stops at Macquarie University are located on Macquarie Drive for eastbound services and on University Avenue for westbound services.

Buses depart from various stands at each location. See the map shown right for the location of the various facilities in the interchange area. A detailed bus route departure listing is shown on the page overleaf.

**Bus tickets** Tickets may be purchased on board

TRAVEL FASTER · CHEAPER · EASIER  
**PREPAY**

many bus services, however, Sydney Buses strongly encourages passengers to purchase tickets in advance, saving you and other passengers unnecessary delays. Pre-paid tickets are available at most newsagents and convenience stores. For Busways, Forest Coach Lines, Hillsbus and TransdevTSL Shorelink Buses services, single tickets can be purchased on board (TravelTen, Travelpass and other pre-pay tickets not valid on these services).

# Bus services at Macquarie Centre and University






## Bus departure information



Please use this listing to find your bus number, route destination and bus stand. Refer to the interchange map overleaf to find the bus stand location.

Centre Stand	University Stand	Route Number	Bus Route Destination
<b>C</b>	<b>1</b>	<b>140</b>	Manly via Lane Cove, Crows Nest and Neutral Bay (Limited Stops)
<b>D</b>	<b>5</b>	<b>140</b>	Epping (Limited Stops)
<b>E</b>	<b>4</b>	<b>197</b>	Mona Vale via Gordon, St Ives and Terrey Hills
<b>C</b>	<b>1</b>	<b>288</b>	City - QVB via North Ryde and Freeway
<b>D</b>	<b>5</b>	<b>288</b>	Epping via Epping Rd
<b>C</b>	<b>-</b>	<b>289</b>	City - QVB via North Ryde and Pacific Hwy (not via University)
<b>D</b>	<b>-</b>	<b>289</b>	Epping via Epping Rd (not via University)
<b>C</b>	<b>1</b>	<b>290</b>	City - QVB via Epping Rd, Pacific Hwy, St Leonards and North Sydney
<b>D</b>	<b>5</b>	<b>290</b>	Epping via Epping Rd
<b>C</b>	<b>1</b>	<b>292</b>	City - QVB via Fontenoy Rd and Freeway
<b>D</b>	<b>5</b>	<b>292</b>	Marsfield
<b>C</b>	<b>1</b>	<b>294</b>	City - QVB via Talavera Rd and Freeway
<b>D</b>	<b>5</b>	<b>294</b>	Epping via Epping Rd
<b>B</b>	<b>2</b>	<b>295</b>	Macquarie Park via Talavera Rd
<b>D</b>	<b>5</b>	<b>295</b>	North Epping via Epping
<b>D</b>	<b>5</b>	<b>296</b>	Epping via Epping Rd
<b>B</b>	<b>3</b>	<b>459</b>	Strathfield via Lane Cove Rd, Ryde and Concord Rd
<b>A</b>	<b>3</b>	<b>506</b>	City - Circular Quay via East Ryde and Drummoyne
<b>A</b>	<b>3</b>	<b>507</b>	City - Circular Quay via Ryde, Putney and Drummoyne
<b>A</b>	<b>3</b>	<b>518</b>	City - Circular Quay via Denistone East, Ryde and Drummoyne
<b>A</b>	<b>5</b>	<b>544</b>	Auburn via Eastwood, Ermington and Silverwater
<b>B</b>	<b>2</b>	<b>545</b>	Chatswood via Fontenoy Rd and Delhi Rd
<b>A</b>	<b>5</b>	<b>545</b>	Parramatta via Eastwood and Dundas Valley
<b>B</b>	<b>2</b>	<b>550</b>	Chatswood via Talavera Rd and Delhi Rd
<b>A</b>	<b>5</b>	<b>550</b>	Parramatta via Eastwood and Kissing Point Rd
<b>E</b>	<b>4</b>	<b>560</b>	Gordon via West Pymble
<b>E</b>	<b>4</b>	<b>565</b>	Chatswood via West Killara, West Lindfield and UTS Kuring-gai
<b>F</b>	<b>6</b>	<b>611</b>	Blacktown via M2 Motorway and Seven Hills
<b>H</b>	<b>-</b>	<b>619</b>	City - Railway Sq via Talavera Rd and Freeway
<b>G</b>	<b>-</b>	<b>619</b>	Castle Hill via M2 Motorway and Baulkham Hills
<b>F</b>	<b>6</b>	<b>630</b>	Blacktown via Epping, North Rocks and Baulkham Hills
<b>F</b>	<b>6</b>	<b>635</b>	Castle Hill via Epping, Beecroft and West Pennant Hills
<b>E</b>	<b>6</b>	<b>750</b>	Plumpton Marketplace via M2 Motorway and Parklea

### Bus Operator Legend

	Busways		Hillsbus		TransdevTSL
	Forest Coach Lines		Sydney Buses		Shorelink Buses



For timetables, fares and route planning, please contact the Transport Infoline on 131 500 or visit [www.131500.info](http://www.131500.info)

# frequency guide

The guide below shows the frequency of services in minutes or the number of trips in each time period.

Route	Weekday AM Peak	Weekday Mid Day	Weekday PM Peak	Weekday Nights	Saturday	Sundays
140	(2 trips)(e)	-	(2 trips)(s)	-	-	-
197	30	30	30	(1 trip)	(4 trips)	-
288	10-20	15	10-15	30-60	15	30
289	(2 trips)	-	-	-	(3 trips)	(4 trips)
290	10-15	60	20-30	60	60	60
292	10-15	30	20-30	60	60	60
294	10-15(e)	-	5-20(c)	-	-	-
295	30-35	60	15-30	(3 trips)	60(p)	60(p)
296	5-20(g)	-	10-20(u)	-	-	-
459	30	60	30	-	-	-
506	30-40	30	15-30	-	30	-
507	(1 trip)	60	30	-	60	-
518	15-30	30	30	(3 trips)	30	60
544	30	60	30-40	-	60	-
545	10-15	15	10	30-60	20	30
550	(3 trips)	-	(5 trips)	-	-	-
560	30-60	60	30-40	-	(5 trips)	-
565	(1 trip)	60	35-40	-	-	-

Route	Weekday AM Peak	Weekday Mid Day	Weekday PM Peak	Weekday Nights	Saturday	Sundays
611	35-40	60	30	(3 trips)	60	-
619	30(m)	30	30(m)	(4 trips)	60	60
630	30-35	60	30	-	-	-
635	(2 trips)	60	(2 trips)	-	-	-
750	(3 trips)(d)	-	(3 trips)(f)	-	-	-

### Notes

- (c) To City only.
- (d) To Macquarie only.
- (e) To Epping only.
- (f) To Plumpton Marketplace only.
- (g) Frequent service between Epping and Macquarie University.
- (m) Macquarie Park - Castle Hill service only.
- (p) No service to Macquarie Park.
- (s) To Manly only.
- (u) Macquarie University to Epping only.

# bus network map

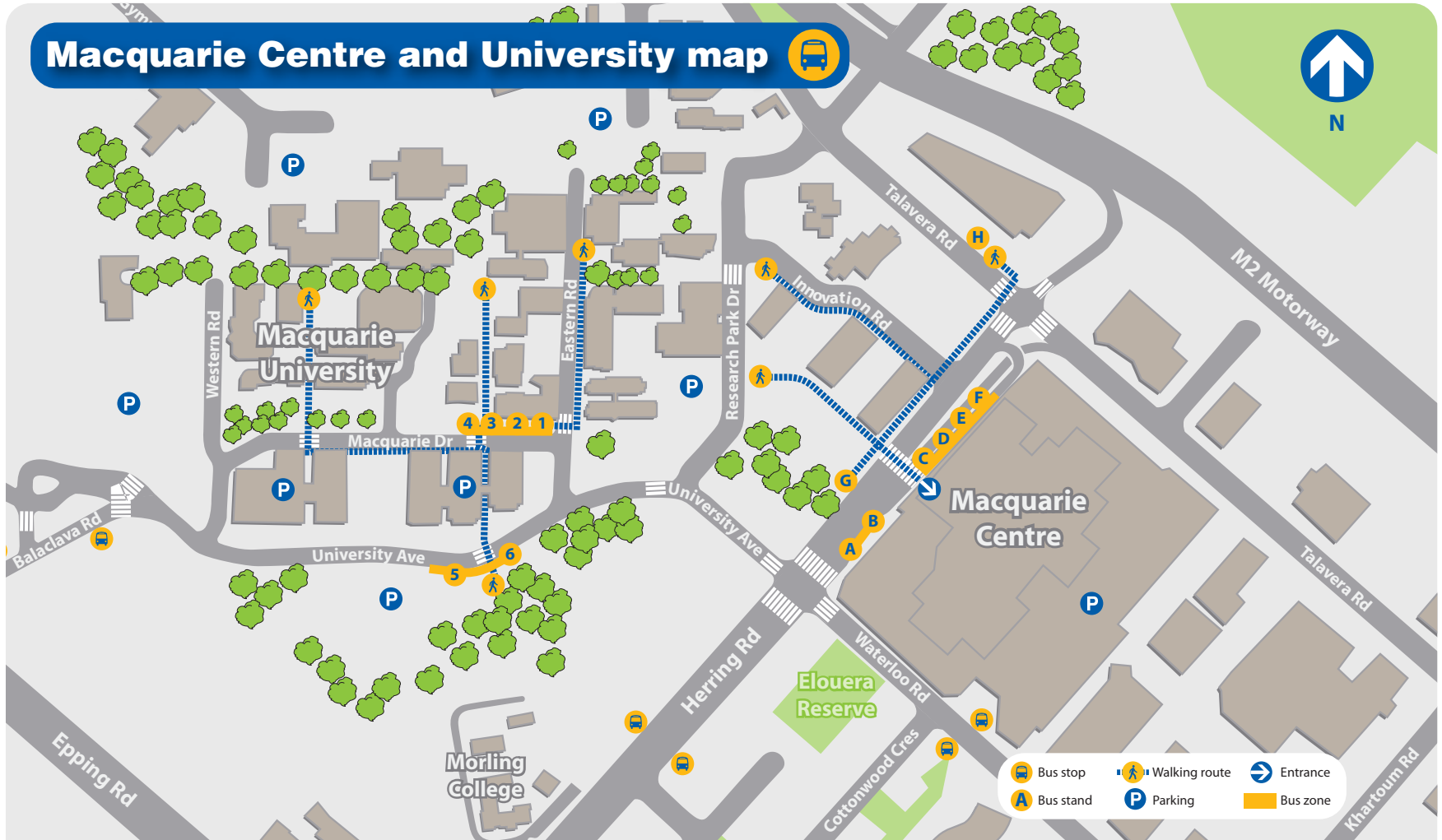


- Busways routes
- Forest Coach Lines routes
- Hillsbus routes
- Sydney Buses routes
- TransdevTSL Shorelink Buses routes

Diagrammatic Map - Not to Scale



# Macquarie Centre and University map



- Bus stop
- Walking route
- Entrance
- Bus stand
- Parking
- Bus zone